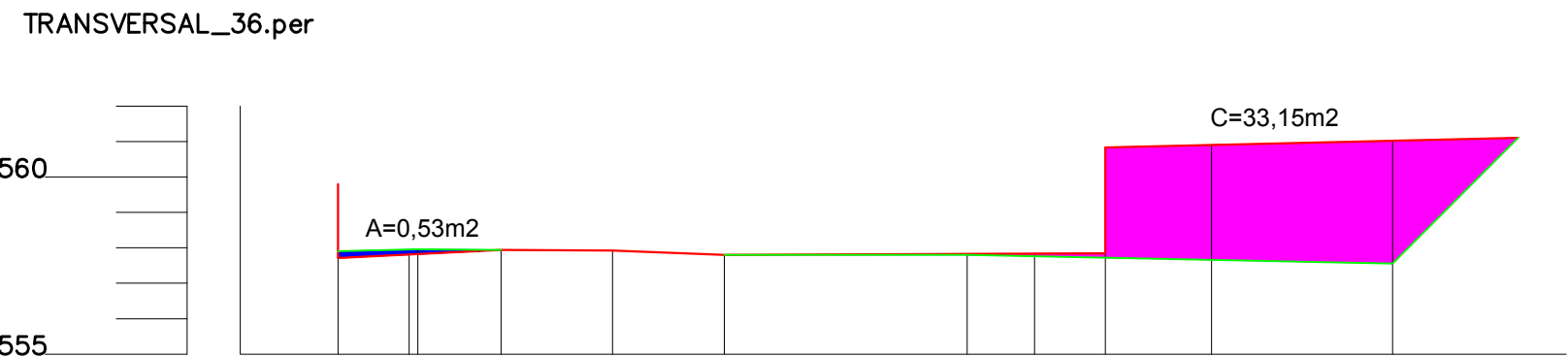


PLOTAR			
ESCALA 1:1			
1	7	0,10	
2	7	0,15	
3	7	0,20	
4	7	0,25	
5	7	0,30	
6	7	0,35	
7	7	0,40	
8	7	0,50	
9	7	0,60	
10	1	0,30	
11	7	0,50	
12	7	0,55	
13	1	0,25	
170	170	0,25	
282	282	0,15	
283	283	0,15	

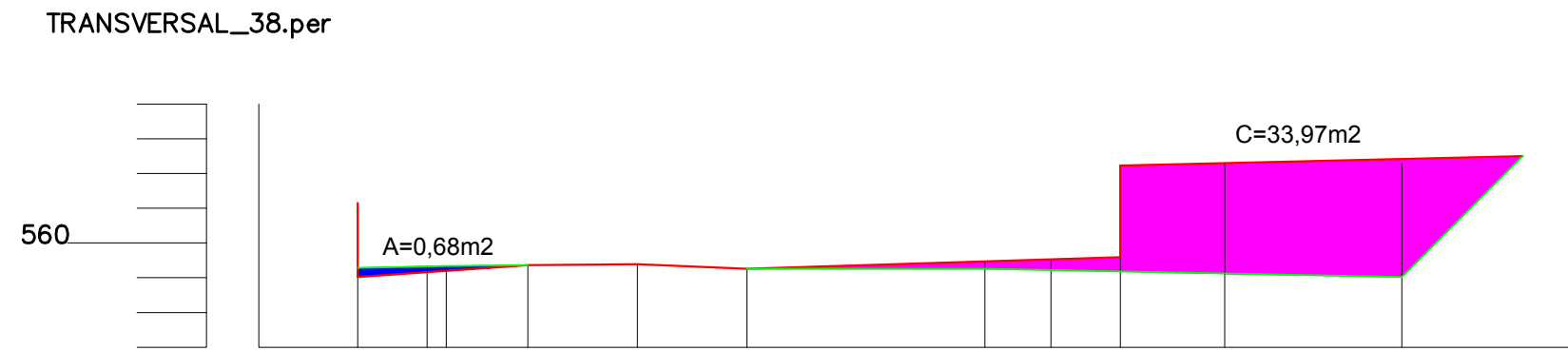
Perfil Trransversal

Esccalas: h=1/200 v=1/200

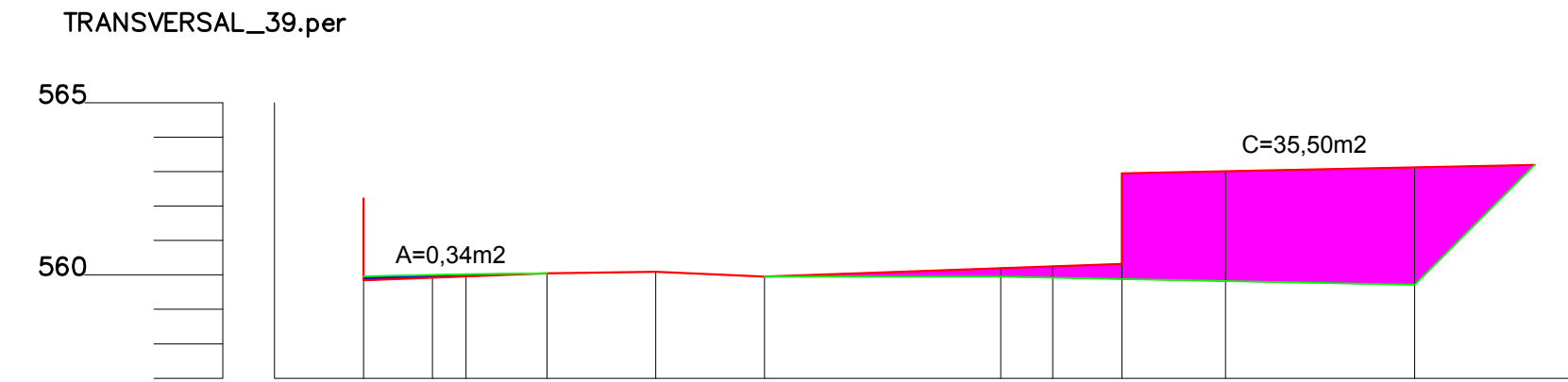
LEGENDA	
<div></div>	LINHA DO TERRENO
<div></div>	LINHA DO PROJETO
<div></div>	AREA DE CORTE
<div></div>	AREA DE ATERRO



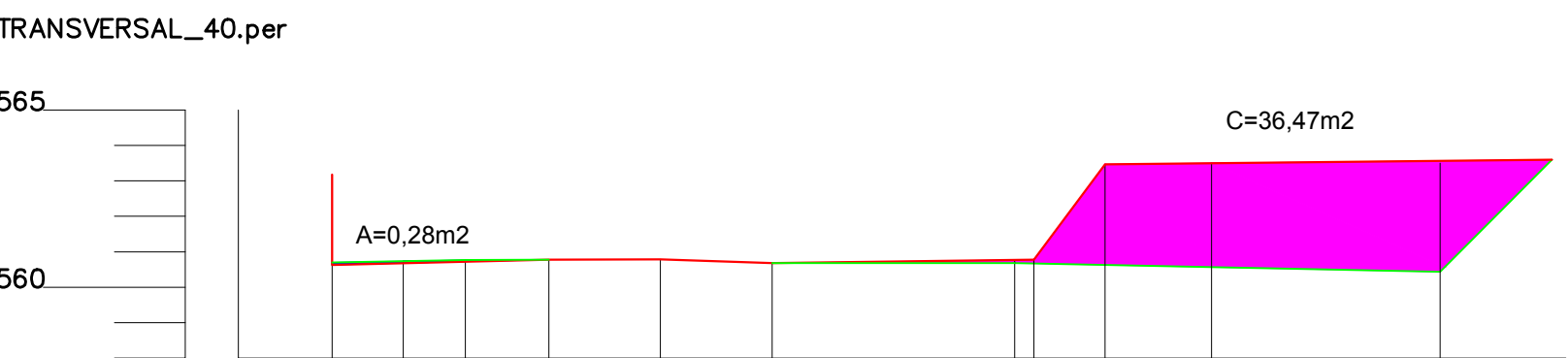
Cotas do TERRENO	Distância	Estaca
559.800	0,00	E248
557.810	2,00	E249
557.940	4,60	E250
557.920	7,75	T36
557.800	10,90	E252
557.840	19,65	E253
560.830	21,65	E254
560.900	24,65	E255



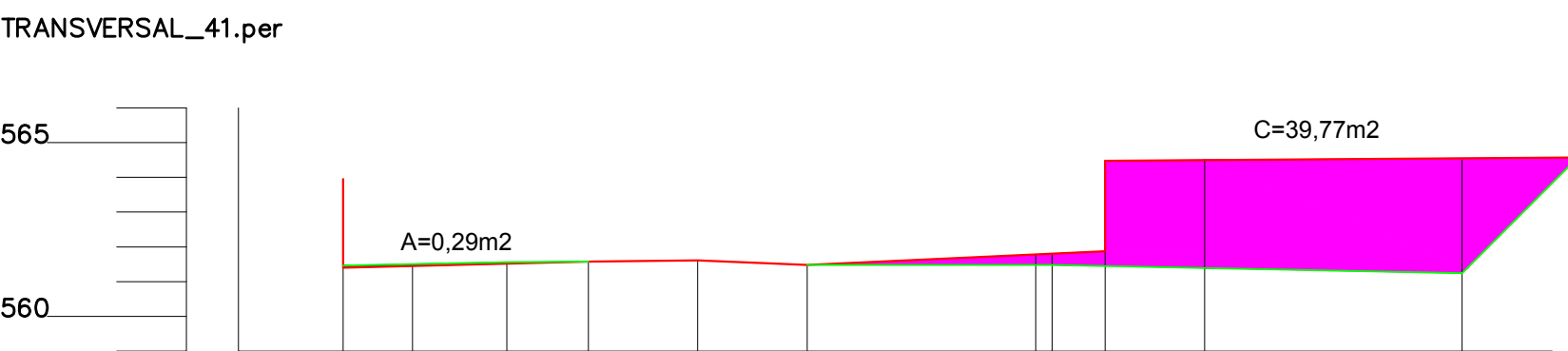
Cotas do TERRENO	Distância	Estaca
561.150	0,00	E264
559.160	2,00	E265
559.360	4,90	E266
559.390	8,05	T38
559.260	11,20	E268
559.530	19,96	E269
562.230	21,96	E270
562.300	24,96	E271



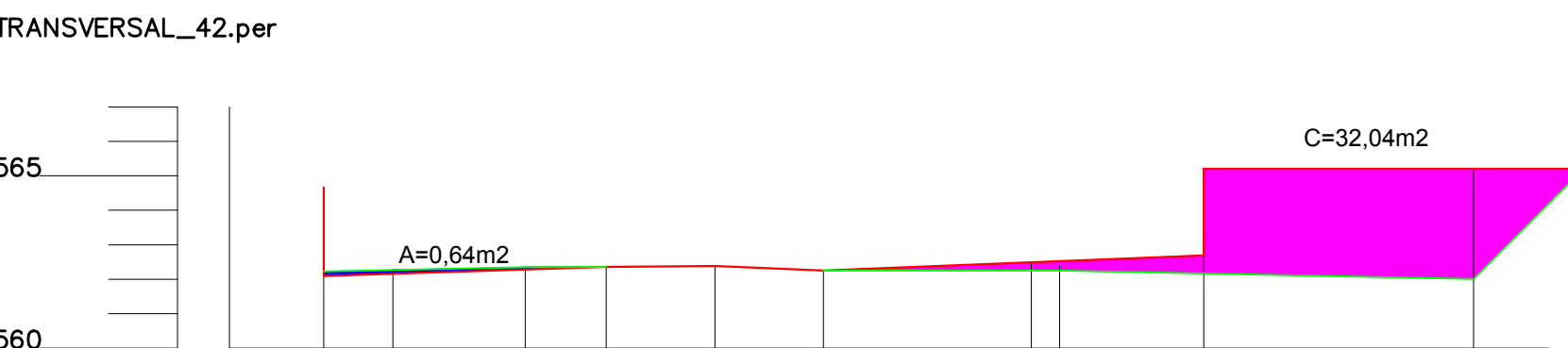
Cotas do TERRENO	Distância	Estaca
562.220	0,00	E279
559.920	2,00	E278
560.050	5,32	E277
560.090	8,47	T39
559.950	11,63	E275
560.250	19,99	E274
562.950	21,99	E273
563.010	24,99	E272



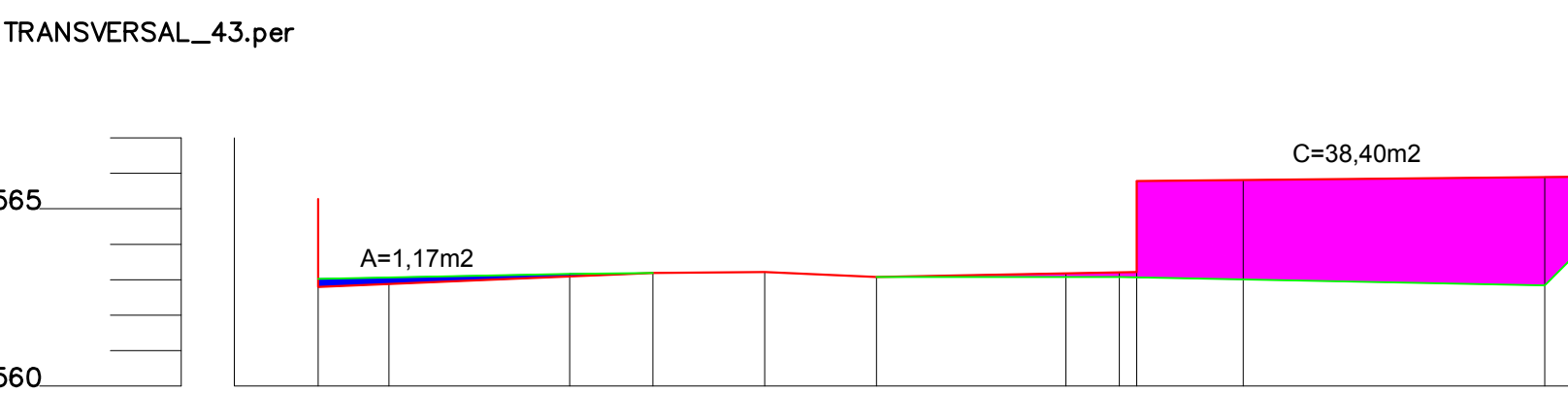
Cotas do TERRENO	Distância	Estaca
563.180	0,00	E280
560.680	2,00	E281
560.780	6,11	E282
560.790	9,26	T40
560.680	12,41	E284
560.780	19,80	E285
563.470	21,80	E286
563.500	24,81	E287



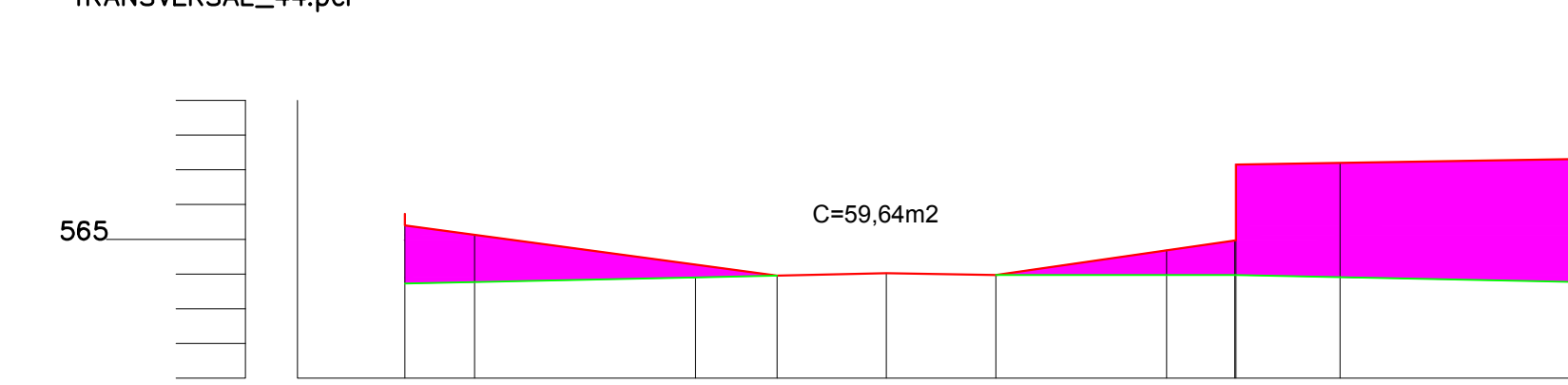
Cotas do TERRENO	Distância	Estaca
563.950	0,00	E295
561.450	2,00	E294
561.580	7,06	E293
561.610	10,21	T41
561.480	13,36	E291
561.780	19,94	E290
564.480	21,94	E289
564.500	24,81	E288



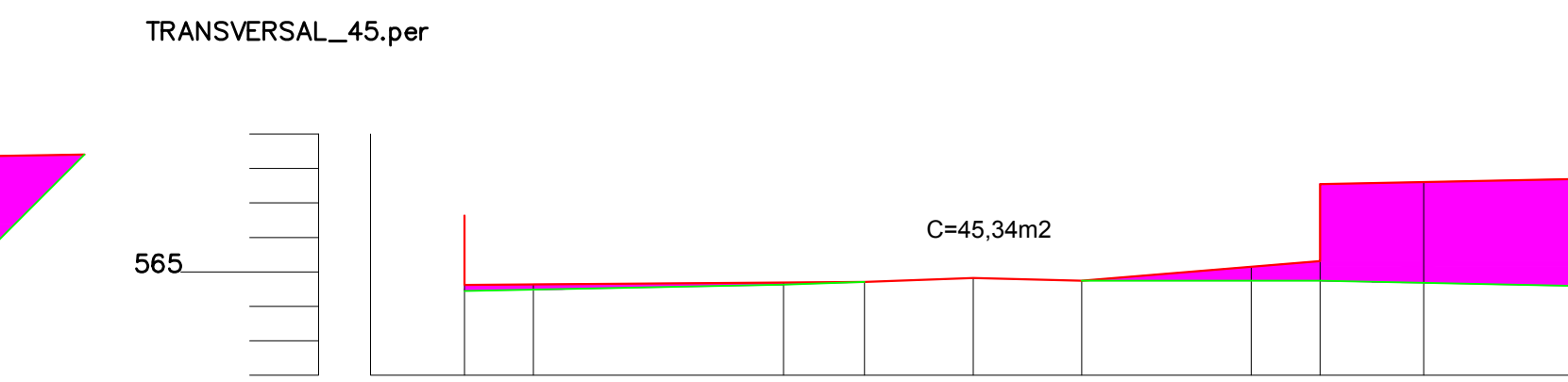
Cotas do TERRENO	Distância	Estaca
564.660	0,00	E296
562.160	2,00	E297
562.360	8,19	E298
562.380	11,34	T42
562.250	14,49	E300
562.490	20,52	E301
565.200	25,52	E303



Cotas do TERRENO	Distância	Estaca
565.280	0,00	E311
562.880	2,00	E310
563.190	9,45	E309
563.220	12,60	T43
563.080	15,76	E307
563.180	21,10	E306
565.780	23,10	E305
565.810	26,10	E304



Cotas do TERRENO	Distância	Estaca
565.730	0,00	E312
565.130	2,00	E313
563.950	10,71	E314
564.020	13,86	T44
563.970	17,01	E316
564.680	21,92	E317
567.150	23,92	E318
567.200	26,92	E319



Cotas do TERRENO	Distância	Estaca
566.640	0,00	E327
564.640	2,00	E326
564.710	11,60	E325
564.820	14,75	T45
564.740	17,91	E323
565.150	22,82	E322
567.550	24,82	E321
567.610	27,82	E320

PREFEITO MUNICIPAL

PROFISSIONAL RESPONSÁVEL
RADAMES ZANOLLO ZEITUM
C.R.E.A./SP 5071010159-SP
Nº DA ART:

PREFEITURA MUNICIPAL DE BEBEDOURO		DATA	NOME
ADM. 2021/2024		DES. 14/03/2022	ENG. RADAMES
DEPARTAMENTO : Planejamento Desenvolvimento Urbano		REV.	
OBJETO : INFRAESTRUTURA URBANA NO MUNICIPIO DE BEBEDOURO/S.P.		APR.	
TITULO : PROJETO DE MOVIMENTO DE TERRAS PERFIL TRANSV.		ESCALA IND.	PRSO
LOCAL : VARIANTE LOURENÇO SANTIN		CAD	
CIDADE : BEBEDOUROS.P.		DESENHO Nº	08